

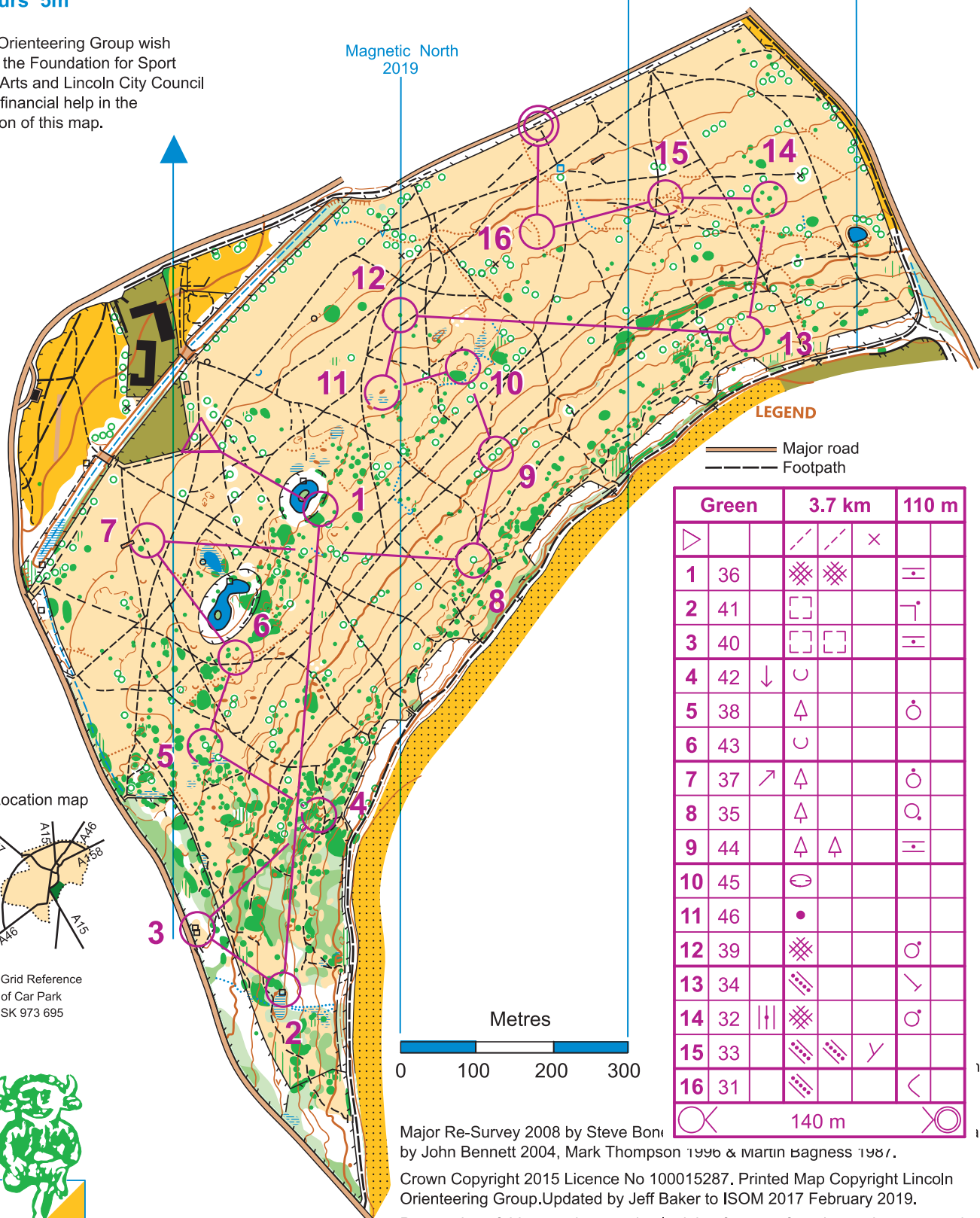
LINCOLN SOUTH COMMON

SCALE 1: 7,500

Contours 5m

Lincoln Orienteering Group wish to thank the Foundation for Sport and the Arts and Lincoln City Council for their financial help in the production of this map.

Magnetic North
2019

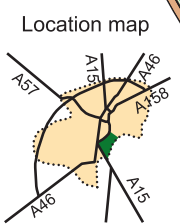
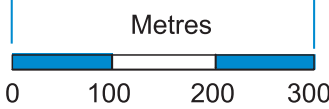


LEGEND

- Major road
- - - Footpath

	Green	3.7 km	110 m
▷		∕ ∕ ×	
1	36	⊗ ⊗	≡
2	41	□ □	┌
3	40	□ □	≡
4	42	↓ ∪	
5	38	△	○
6	43	∪	
7	37	↗ △	○
8	35	△	⊙
9	44	△ △	≡
10	45	⊖	
11	46	•	
12	39	⊗	○
13	34	⊗	∨
14	32	⊗	○
15	33	⊗ ⊗ ∪	
16	31	⊗ ⊗	<
○		140 m	○

ids
ips



Grid Reference
of Car Park
SK 973 695



Major Re-Survey 2008 by Steve Bon...
by John Bennett 2004, Mark Thompson 1996 & Martin Bagness 1987.
Crown Copyright 2015 Licence No 100015287. Printed Map Copyright Lincoln Orienteering Group. Updated by Jeff Baker to ISOM 2017 February 2019.
Possession of this map does not imply right of access for orienteering or any other purpose. Permission must be obtained from the land owner. The representation of a track or path does not indicate a right of way.