

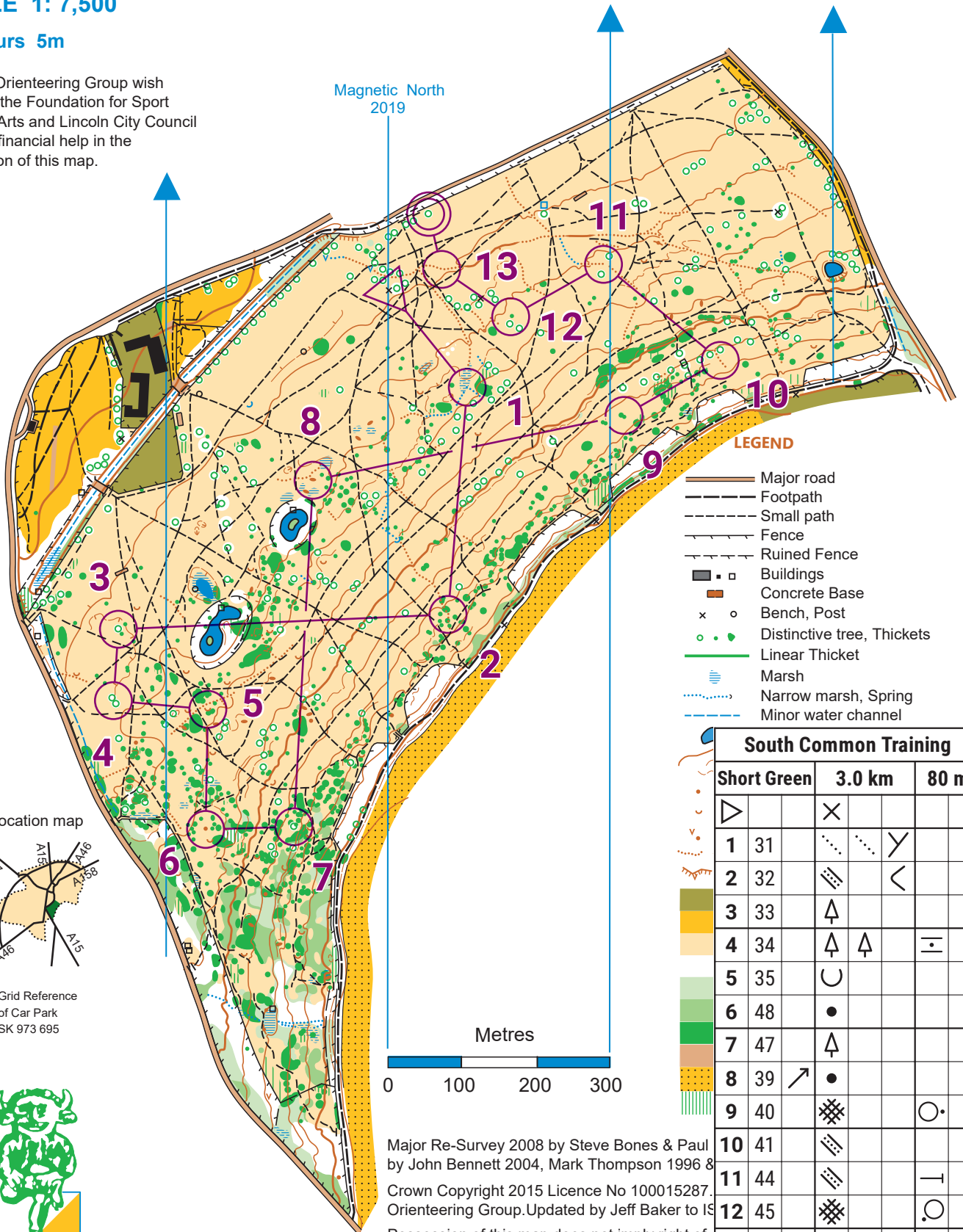
LINCOLN SOUTH COMMON

SCALE 1: 7,500

Contours 5m

Lincoln Orienteering Group wish to thank the Foundation for Sport and the Arts and Lincoln City Council for their financial help in the production of this map.

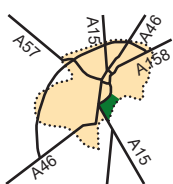
Magnetic North
2019



LEGEND

- Major road
- Footpath
- Small path
- Fence
- Ruined Fence
- Buildings
- Concrete Base
- Bench, Post
- Distinctive tree, Thickets
- Linear Thicket
- Marsh
- Narrow marsh, Spring
- Minor water channel

Location map

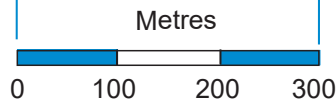


Grid Reference
of Car Park
SK 973 695



South Common Training

	Short Green	3.0 km	80 m
		X	
1	31		
2	32		
3	33		
4	34		
5	35		
6	48		
7	47		
8	39		
9	40		
10	41		
11	44		
12	45		
13	46		



Major Re-Survey 2008 by Steve Bones & Paul
by John Bennett 2004, Mark Thompson 1996 &

Crown Copyright 2015 Licence No 100015287.
Orienteering Group. Updated by Jeff Baker to IS

Possession of this map does not imply right of way.
purpose. Permission must be obtained from the
a track or path does not indicate a right of way.

